

June 30, 2017

Mr. Mike McGuire
Manager
Rolling Plains Groundwater Conservation District
P.O. Box 717
Munday, TX 76371

Dear Mr. McGuire:

Texas Water Code, Section 36.1084, Subsection (b) states that the Texas Water Development Board's (TWDB) Executive Administrator shall provide each groundwater conservation district and regional water planning group located wholly or partly in the groundwater management area with the modeled available groundwater in the management area based upon the desired future conditions adopted by the districts. This letter and the attached report (GAM Run 16-031 MAG) are in response to this directive.

District representatives in Groundwater Management Area 6 adopted desired future conditions for the Seymour, Blaine, Ogallala, and Dockum aquifers on November 17, 2016. The TWDB received the desired future condition explanatory report and related material from the Groundwater Management Area 6 coordinator, Mr. Mike McGuire, on January 19, 2017.

Texas Water Code, Section 36.001, Subsection (25) defines modeled available groundwater as "the amount of water that the executive administrator determines may be produced on an average annual basis to achieve a desired future condition established under Section 36.108." We report modeled available groundwater estimates by aquifer, groundwater conservation district, county, regional water planning area, and river basin for use by groundwater conservation districts and for use in the regional water planning process.

I encourage open communication and coordination between groundwater conservation districts, regional water planning groups, and the TWDB to ensure that the modeled available groundwater reported in regional water plans and groundwater management plans are not in conflict. The estimates of modeled available groundwater are the pumping volumes that would have to occur to achieve the desired future conditions using the best available scientific tools. However, these estimates are based on assumptions of the magnitude and distribution of projected pumping in the aquifer. It is, therefore, important for groundwater conservation districts to monitor whether their management of pumping

Our Mission

To provide leadership, information, education, and support for planning, financial assistance, and outreach for the conservation and responsible development of water for Texas

Board Members

Bech Bruun, Chairman | Kathleen Jackson, Board Member | Peter Lake, Board Member

Jeff Walker, Executive Administrator

Mike McGuire, Manager


June 30, 2017

Page 2

is achieving their desired future conditions. I encourage districts to continue to work with us to better define modeled available groundwater as additional information may help better assess responses of the aquifer to pumping and the distribution of pumping now and in the future.

Please contact Dr. Rima Petrossian of our Groundwater Technical Assistance staff at 512-936-2420 or rima.petrossian@twdb.texas.gov if you have any questions or need any further information.

Respectfully,



Jeff Walker

Executive Administrator

Attachment: GAM Run 16-031 MAG

c w/att.: Amy Bush, RMBJ Geo
Ray Brady, RMBJ Geo
Kyle Ingham, Panhandle Regional Planning Commission
Curtis Campbell, Red River Authority
Trey Buzbee, Brazos River Authority
Kelly Davila, South Plains Association of Governments
Simone Kiel, Freese & Nichols, Inc.
Kerry Maroney, Biggs & Mathews
David Dunn, HDR, Inc.
Paula Jo Lemonds, HDR, Inc.
L'Oreal Stepney, Deputy Director, Office of Water, Texas Commission on Environmental Quality
Kim Wilson, Texas Commission on Environmental Quality
Kelly Mills, Texas Commission on Environmental Quality
Robert Mace, Deputy Executive Administrator, Water Science and Conservation
Larry French, Groundwater Division
Temple McKinnon, Water Use, Projections, & Planning
Sarah Backhouse, Water Use, Projections, & Planning
Sabrina Anderson, Water Use, Projections, & Planning

June 30, 2017

Mr. Lynn Smith
General Manager
Mesquite Groundwater Conservation District
802 Ninth Street
Wellington, TX 79095

Dear Mr. Smith:

Texas Water Code, Section 36.1084, Subsection (b) states that the Texas Water Development Board's (TWDB) Executive Administrator shall provide each groundwater conservation district and regional water planning group located wholly or partly in the groundwater management area with the modeled available groundwater in the management area based upon the desired future conditions adopted by the districts. This letter and the attached report (GAM Run 16-031 MAG) are in response to this directive.

District representatives in Groundwater Management Area 6 adopted desired future conditions for the Seymour, Blaine, Ogallala, and Dockum aquifers on November 17, 2016. The TWDB received the desired future condition explanatory report and related material from the Groundwater Management Area 6 coordinator, Mr. Mike McGuire, on January 19, 2017.

Texas Water Code, Section 36.001, Subsection (25) defines modeled available groundwater as "the amount of water that the executive administrator determines may be produced on an average annual basis to achieve a desired future condition established under Section 36.108." We report modeled available groundwater estimates by aquifer, groundwater conservation district, county, regional water planning area, and river basin for use by groundwater conservation districts and for use in the regional water planning process.

I encourage open communication and coordination between groundwater conservation districts, regional water planning groups, and the TWDB to ensure that the modeled available groundwater reported in regional water plans and groundwater management plans are not in conflict. The estimates of modeled available groundwater are the pumping volumes that would have to occur to achieve the desired future conditions using the best available scientific tools. However, these estimates are based on assumptions of the magnitude and distribution of projected pumping in the aquifer. It is, therefore, important for groundwater conservation districts to monitor whether their management of pumping

Our Mission

To provide leadership, information, education, and support for planning, financial assistance, and outreach for the conservation and responsible development of water for Texas

Board Members

Bech Bruun, Chairman | Kathleen Jackson, Board Member | Peter Lake, Board Member
Jeff Walker, Executive Administrator

Lynn Smith, General Manager

June 30, 2017

Page 2

is achieving their desired future conditions. I encourage districts to continue to work with us to better define modeled available groundwater as additional information may help better assess responses of the aquifer to pumping and the distribution of pumping now and in the future.

Please contact Dr. Rima Petrossian of our Groundwater Technical Assistance staff at 512-936-2420 or rima.petrossian@twdb.texas.gov if you have any questions or need any further information.

Respectfully,



Jeff Walker

Executive Administrator

Attachment: GAM Run 16-031 MAG

c w/att.: Amy Bush, RMBJ Geo
Ray Brady, RMBJ Geo
Kyle Ingham, Panhandle Regional Planning Commission
Curtis Campbell, Red River Authority
Trey Buzbee, Brazos River Authority
Kelly Davila, South Plains Association of Governments
Simone Kiel, Freese & Nichols, Inc.
Kerry Maroney, Biggs & Mathews
David Dunn, HDR, Inc.
Paula Jo Lemonds, HDR, Inc.
L'Oreal Stepney, Deputy Director, Office of Water, Texas Commission on Environmental Quality
Kim Wilson, Texas Commission on Environmental Quality
Kelly Mills, Texas Commission on Environmental Quality
Robert Mace, Deputy Executive Administrator, Water Science and Conservation
Larry French, Groundwater Division
Temple McKinnon, Water Use, Projections, & Planning
Sarah Backhouse, Water Use, Projections, & Planning
Sabrina Anderson, Water Use, Projections, & Planning

June 30, 2017

Ms. Belynda Rains
General Manager
Clear Fork Groundwater Conservation District
P.O. Box 369
Roby, TX 79543

Dear Ms. Rains:

Texas Water Code, Section 36.1084, Subsection (b) states that the Texas Water Development Board's (TWDB) Executive Administrator shall provide each groundwater conservation district and regional water planning group located wholly or partly in the groundwater management area with the modeled available groundwater in the management area based upon the desired future conditions adopted by the districts. This letter and the attached report (GAM Run 16-031 MAG) are in response to this directive.

District representatives in Groundwater Management Area 6 adopted desired future conditions for the Seymour, Blaine, Ogallala, and Dockum aquifers on November 17, 2016. The TWDB received the desired future condition explanatory report and related material from the Groundwater Management Area 6 coordinator, Mr. Mike McGuire, on January 19, 2017.

Texas Water Code, Section 36.001, Subsection (25) defines modeled available groundwater as "the amount of water that the executive administrator determines may be produced on an average annual basis to achieve a desired future condition established under Section 36.108." We report modeled available groundwater estimates by aquifer, groundwater conservation district, county, regional water planning area, and river basin for use by groundwater conservation districts and for use in the regional water planning process.

I encourage open communication and coordination between groundwater conservation districts, regional water planning groups, and the TWDB to ensure that the modeled available groundwater reported in regional water plans and groundwater management plans are not in conflict. The estimates of modeled available groundwater are the pumping volumes that would have to occur to achieve the desired future conditions using the best available scientific tools. However, these estimates are based on assumptions of the magnitude and distribution of projected pumping in the aquifer. It is, therefore, important for groundwater conservation districts to monitor whether their management of pumping

Our Mission

To provide leadership, information, education, and support for planning, financial assistance, and outreach for the conservation and responsible development of water for Texas

Board Members

Bech Bruun, Chairman | Kathleen Jackson, Board Member | Peter Lake, Board Member

Jeff Walker, Executive Administrator

Belynda Rains, General Manager

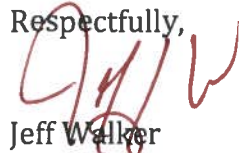
June 30, 2017

Page 2

is achieving their desired future conditions. I encourage districts to continue to work with us to better define modeled available groundwater as additional information may help better assess responses of the aquifer to pumping and the distribution of pumping now and in the future.

Please contact Dr. Rima Petrossian of our Groundwater Technical Assistance staff at 512-936-2420 or rima.petrossian@twdb.texas.gov if you have any questions or need any further information.

Respectfully,



Jeff Walker
Executive Administrator

Attachment: GAM Run 16-031 MAG

c w/att.: Amy Bush, RMBJ Geo
Ray Brady, RMBJ Geo
Kyle Ingham, Panhandle Regional Planning Commission
Curtis Campbell, Red River Authority
Trey Buzbee, Brazos River Authority
Kelly Davila, South Plains Association of Governments
Simone Kiel, Freese & Nichols, Inc.
Kerry Maroney, Biggs & Mathews
David Dunn, HDR, Inc.
Paula Jo Lemonds, HDR, Inc.
L'Oreal Stepney, Deputy Director, Office of Water, Texas Commission on Environmental Quality
Kim Wilson, Texas Commission on Environmental Quality
Kelly Mills, Texas Commission on Environmental Quality
Robert Mace, Deputy Executive Administrator, Water Science and Conservation
Larry French, Groundwater Division
Temple McKinnon, Water Use, Projections, & Planning
Sarah Backhouse, Water Use, Projections, & Planning
Sabrina Anderson, Water Use, Projections, & Planning

June 30, 2017

Mr. Jack Campsey
Manager
Gateway Groundwater Conservation District
P.O. Box 338
Quanah, TX 79252

Dear Mr. Campsey:

Texas Water Code, Section 36.1084, Subsection (b) states that the Texas Water Development Board's (TWDB) Executive Administrator shall provide each groundwater conservation district and regional water planning group located wholly or partly in the groundwater management area with the modeled available groundwater in the management area based upon the desired future conditions adopted by the districts. This letter and the attached report (GAM Run 16-031 MAG) are in response to this directive.

District representatives in Groundwater Management Area 6 adopted desired future conditions for the Seymour, Blaine, Ogallala, and Dockum aquifers on November 17, 2016. The TWDB received the desired future condition explanatory report and related material from the Groundwater Management Area 6 coordinator, Mr. Mike McGuire, on January 19, 2017.

Texas Water Code, Section 36.001, Subsection (25) defines modeled available groundwater as "the amount of water that the executive administrator determines may be produced on an average annual basis to achieve a desired future condition established under Section 36.108." We report modeled available groundwater estimates by aquifer, groundwater conservation district, county, regional water planning area, and river basin for use by groundwater conservation districts and for use in the regional water planning process.

I encourage open communication and coordination between groundwater conservation districts, regional water planning groups, and the TWDB to ensure that the modeled available groundwater reported in regional water plans and groundwater management plans are not in conflict. The estimates of modeled available groundwater are the pumping volumes that would have to occur to achieve the desired future conditions using the best available scientific tools. However, these estimates are based on assumptions of the magnitude and distribution of projected pumping in the aquifer. It is, therefore, important for groundwater conservation districts to monitor whether their management of pumping

Our Mission

To provide leadership, information, education, and support for planning, financial assistance, and outreach for the conservation and responsible development of water for Texas

Board Members

Bech Bruun, Chairman | Kathleen Jackson, Board Member | Peter Lake, Board Member

Jeff Walker, Executive Administrator

Jack Campsey, Manager

June 30, 2017

Page 2

is achieving their desired future conditions. I encourage districts to continue to work with us to better define modeled available groundwater as additional information may help better assess responses of the aquifer to pumping and the distribution of pumping now and in the future.

Please contact Dr. Rima Petrossian of our Groundwater Technical Assistance staff at 512-936-2420 or rima.petrossian@twdb.texas.gov if you have any questions or need any further information.

Respectfully,



Jeff Walker

Executive Administrator

Attachment: GAM Run 16-031 MAG

c w/att.: Amy Bush, RMBJ Geo
Ray Brady, RMBJ Geo
Kyle Ingham, Panhandle Regional Planning Commission
Curtis Campbell, Red River Authority
Trey Buzbee, Brazos River Authority
Kelly Davila, South Plains Association of Governments
Simone Kiel, Freese & Nichols, Inc.
Kerry Maroney, Biggs & Mathews
David Dunn, HDR, Inc.
Paula Jo Lemonds, HDR, Inc.
L'Oreal Stepney, Deputy Director, Office of Water, Texas Commission on Environmental Quality
Kim Wilson, Texas Commission on Environmental Quality
Kelly Mills, Texas Commission on Environmental Quality
Robert Mace, Deputy Executive Administrator, Water Science and Conservation
Larry French, Groundwater Division
Temple McKinnon, Water Use, Projections, & Planning
Sarah Backhouse, Water Use, Projections, & Planning
Sabrina Anderson, Water Use, Projections, & Planning

June 30, 2017

Mr. Curtis Campbell
Region B Regional Water Planning Group Chair
c/o Red River Authority of Texas
P.O. Box 240
Wichita Falls, TX 76307

Dear Mr. Campbell:

Texas Water Code, Section 36.1084, Subsection (b) states that the Texas Water Development Board's (TWDB) Executive Administrator shall provide each groundwater conservation district and regional water planning group located wholly or partly in the groundwater management area with the modeled available groundwater in the management area based upon the desired future conditions adopted by the districts. This letter and the attached report (GAM Run 16-031 MAG) are in response to this directive.

District representatives in Groundwater Management Area 6 adopted desired future conditions for the Seymour, Blaine, Ogallala, and Dockum aquifers on November 17, 2016. The TWDB received the desired future condition explanatory report and related material from the Groundwater Management Area 6 coordinator, Mr. Mike McGuire, on January 19, 2017.

Texas Water Code, Section 36.001, Subsection (25) defines modeled available groundwater as "the amount of water that the executive administrator determines may be produced on an average annual basis to achieve a desired future condition established under Section 36.108." We report modeled available groundwater estimates by aquifer, groundwater conservation district, county, regional water planning area, and river basin for use by groundwater conservation districts and for use in the regional water planning process.

I encourage open communication and coordination between groundwater conservation districts, regional water planning groups, and the TWDB to ensure that the modeled available groundwater reported in regional water plans and groundwater management plans are not in conflict. The estimates of modeled available groundwater are the pumping volumes that would have to occur to achieve the desired future conditions using the best available scientific tools. However, these estimates are based on assumptions of the magnitude and distribution of projected pumping in the aquifer. It is, therefore, important for groundwater conservation districts to monitor whether their management of pumping

Our Mission

To provide leadership, information, education, and support for planning, financial assistance, and outreach for the conservation and responsible development of water for Texas

Board Members


Bech Bruun, Chairman | Kathleen Jackson, Board Member | Peter Lake, Board Member

Jeff Walker, Executive Administrator

is achieving their desired future conditions. I encourage districts to continue to work with us to better define modeled available groundwater as additional information may help better assess responses of the aquifer to pumping and the distribution of pumping now and in the future.

Please contact Dr. Rima Petrossian of our Groundwater Technical Assistance staff at 512-936-2420 or rima.petrossian@twdb.texas.gov if you have any questions or need any further information.

Respectfully,



Jeff Walker
Executive Administrator

Attachment: GAM Run 16-031 MAG

c w/att.: Amy Bush, RMBJ Geo
Ray Brady, RMBJ Geo
Kyle Ingham, Panhandle Regional Planning Commission
Curtis Campbell, Red River Authority
Trey Buzbee, Brazos River Authority
Kelly Davila, South Plains Association of Governments
Simone Kiel, Freese & Nichols, Inc.
Kerry Maroney, Biggs & Mathews
David Dunn, HDR, Inc.
Paula Jo Lemonds, HDR, Inc.
L'Oreal Stepney, Deputy Director, Office of Water, Texas Commission on Environmental Quality
Kim Wilson, Texas Commission on Environmental Quality
Kelly Mills, Texas Commission on Environmental Quality
Robert Mace, Deputy Executive Administrator, Water Science and Conservation
Larry French, Groundwater Division
Temple McKinnon, Water Use, Projections, & Planning
Sarah Backhouse, Water Use, Projections, & Planning
Sabrina Anderson, Water Use, Projections, & Planning

June 30, 2017

Mr. Wayne Wilson
Brazos G Regional Water Planning Group Chair
c/o Wilson Cattle Company
7026 East OSR
Bryan, TX 77808

Dear Mr. Wilson:

Texas Water Code, Section 36.1084, Subsection (b) states that the Texas Water Development Board’s (TWDB) Executive Administrator shall provide each groundwater conservation district and regional water planning group located wholly or partly in the groundwater management area with the modeled available groundwater in the management area based upon the desired future conditions adopted by the districts. This letter and the attached report (GAM Run 16-031 MAG) are in response to this directive.

District representatives in Groundwater Management Area 6 adopted desired future conditions for the Seymour, Blaine, Ogallala, and Dockum aquifers on November 17, 2016. The TWDB received the desired future condition explanatory report and related material from the Groundwater Management Area 6 coordinator, Mr. Mike McGuire, on January 19, 2017.

Texas Water Code, Section 36.001, Subsection (25) defines modeled available groundwater as “the amount of water that the executive administrator determines may be produced on an average annual basis to achieve a desired future condition established under Section 36.108.” We report modeled available groundwater estimates by aquifer, groundwater conservation district, county, regional water planning area, and river basin for use by groundwater conservation districts and for use in the regional water planning process.

I encourage open communication and coordination between groundwater conservation districts, regional water planning groups, and the TWDB to ensure that the modeled available groundwater reported in regional water plans and groundwater management plans are not in conflict. The estimates of modeled available groundwater are the pumping volumes that would have to occur to achieve the desired future conditions using the best available scientific tools. However, these estimates are based on assumptions of the magnitude and distribution of projected pumping in the aquifer. It is, therefore, important for groundwater conservation districts to monitor whether their management of pumping

Our Mission

To provide leadership, information, education, and support for planning, financial assistance, and outreach for the conservation and responsible development of water for Texas


Board Members

Bech Bruun, Chairman | Kathleen Jackson, Board Member | Peter Lake, Board Member
Jeff Walker, Executive Administrator

is achieving their desired future conditions. I encourage districts to continue to work with us to better define modeled available groundwater as additional information may help better assess responses of the aquifer to pumping and the distribution of pumping now and in the future.

Please contact Dr. Rima Petrossian of our Groundwater Technical Assistance staff at 512-936-2420 or rima.petrossian@twdb.texas.gov if you have any questions or need any further information.

Respectfully,



Jeff Walker
Executive Administrator

Attachment: GAM Run 16-031 MAG

c w/att.: Amy Bush, RMBJ Geo
Ray Brady, RMBJ Geo
Kyle Ingham, Panhandle Regional Planning Commission
Curtis Campbell, Red River Authority
Trey Buzbee, Brazos River Authority
Kelly Davila, South Plains Association of Governments
Simone Kiel, Freese & Nichols, Inc.
Kerry Maroney, Biggs & Mathews
David Dunn, HDR, Inc.
Paula Jo Lemonds, HDR, Inc.
L'Oreal Stepney, Deputy Director, Office of Water, Texas Commission on Environmental Quality
Kim Wilson, Texas Commission on Environmental Quality
Kelly Mills, Texas Commission on Environmental Quality
Robert Mace, Deputy Executive Administrator, Water Science and Conservation
Larry French, Groundwater Division
Temple McKinnon, Water Use, Projections, & Planning
Sarah Backhouse, Water Use, Projections, & Planning
Sabrina Anderson, Water Use, Projections, & Planning

June 30, 2017

Ms. Aubrey Spear
Llano Estacado Regional Water Planning Group Chair
City of Lubbock
P.O. Box 2000
Lubbock, TX 79457

Dear Ms. Spear:

Texas Water Code, Section 36.1084, Subsection (b) states that the Texas Water Development Board’s (TWDB) Executive Administrator shall provide each groundwater conservation district and regional water planning group located wholly or partly in the groundwater management area with the modeled available groundwater in the management area based upon the desired future conditions adopted by the districts. This letter and the attached report (GAM Run 16-031 MAG) are in response to this directive.

District representatives in Groundwater Management Area 6 adopted desired future conditions for the Seymour, Blaine, Ogallala, and Dockum aquifers on November 17, 2016. The TWDB received the desired future condition explanatory report and related material from the Groundwater Management Area 6 coordinator, Mr. Mike McGuire, on January 19, 2017.

Texas Water Code, Section 36.001, Subsection (25) defines modeled available groundwater as “the amount of water that the executive administrator determines may be produced on an average annual basis to achieve a desired future condition established under Section 36.108.” We report modeled available groundwater estimates by aquifer, groundwater conservation district, county, regional water planning area, and river basin for use by groundwater conservation districts and for use in the regional water planning process.

I encourage open communication and coordination between groundwater conservation districts, regional water planning groups, and the TWDB to ensure that the modeled available groundwater reported in regional water plans and groundwater management plans are not in conflict. The estimates of modeled available groundwater are the pumping volumes that would have to occur to achieve the desired future conditions using the best available scientific tools. However, these estimates are based on assumptions of the magnitude and distribution of projected pumping in the aquifer. It is, therefore, important for groundwater conservation districts to monitor whether their management of pumping

Our Mission : **Board Members**

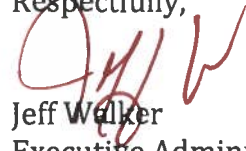
To provide leadership, information, education, and support for planning, financial assistance, and outreach for the conservation and responsible development of water for Texas

Bech Bruun, Chairman | Kathleen Jackson, Board Member | Peter Lake, Board Member
Jeff Walker, Executive Administrator

is achieving their desired future conditions. I encourage districts to continue to work with us to better define modeled available groundwater as additional information may help better assess responses of the aquifer to pumping and the distribution of pumping now and in the future.

Please contact Dr. Rima Petrossian of our Groundwater Technical Assistance staff at 512-936-2420 or rima.petrossian@twdb.texas.gov if you have any questions or need any further information.

Respectfully,



Jeff Walker
Executive Administrator

Attachment: GAM Run 16-031 MAG

c w/att.: Amy Bush, RMBJ Geo
Ray Brady, RMBJ Geo
Kyle Ingham, Panhandle Regional Planning Commission
Curtis Campbell, Red River Authority
Trey Buzbee, Brazos River Authority
Kelly Davila, South Plains Association of Governments
Simone Kiel, Freese & Nichols, Inc.
Kerry Maroney, Biggs & Mathews
David Dunn, HDR, Inc.
Paula Jo Lemonds, HDR, Inc.
L'Oreal Stepney, Deputy Director, Office of Water, Texas Commission on Environmental Quality
Kim Wilson, Texas Commission on Environmental Quality
Kelly Mills, Texas Commission on Environmental Quality
Robert Mace, Deputy Executive Administrator, Water Science and Conservation
Larry French, Groundwater Division
Temple McKinnon, Water Use, Projections, & Planning
Sarah Backhouse, Water Use, Projections, & Planning
Sabrina Anderson, Water Use, Projections, & Planning

June 30, 2017

Mr. C.E. Williams
Panhandle Regional Water Planning Group Chair
c/o Panhandle Groundwater Conservation District
P.O. Box 637
White Deer, TX 79097

Dear Mr. ~~Williams~~ *C.E.*:

Texas Water Code, Section 36.1084, Subsection (b) states that the Texas Water Development Board's (TWDB) Executive Administrator shall provide each groundwater conservation district and regional water planning group located wholly or partly in the groundwater management area with the modeled available groundwater in the management area based upon the desired future conditions adopted by the districts. This letter and the attached report (GAM Run 16-031 MAG) are in response to this directive.

District representatives in Groundwater Management Area 6 adopted desired future conditions for the Seymour, Blaine, Ogallala, and Dockum aquifers on November 17, 2016. The TWDB received the desired future condition explanatory report and related material from the Groundwater Management Area 6 coordinator, Mr. Mike McGuire, on January 19, 2017.

Texas Water Code, Section 36.001, Subsection (25) defines modeled available groundwater as "the amount of water that the executive administrator determines may be produced on an average annual basis to achieve a desired future condition established under Section 36.108." We report modeled available groundwater estimates by aquifer, groundwater conservation district, county, regional water planning area, and river basin for use by groundwater conservation districts and for use in the regional water planning process.

I encourage open communication and coordination between groundwater conservation districts, regional water planning groups, and the TWDB to ensure that the modeled available groundwater reported in regional water plans and groundwater management plans are not in conflict. The estimates of modeled available groundwater are the pumping volumes that would have to occur to achieve the desired future conditions using the best available scientific tools. However, these estimates are based on assumptions of the magnitude and distribution of projected pumping in the aquifer. It is, therefore, important for groundwater conservation districts to monitor whether their management of pumping

Our Mission

To provide leadership, information, education, and support for planning, financial assistance, and outreach for the conservation and responsible development of water for Texas

Board Members

Bech Bruun, Chairman | Kathleen Jackson, Board Member | Peter Lake, Board Member

Jeff Walker, Executive Administrator

is achieving their desired future conditions. I encourage districts to continue to work with us to better define modeled available groundwater as additional information may help better assess responses of the aquifer to pumping and the distribution of pumping now and in the future.

Please contact Dr. Rima Petrossian of our Groundwater Technical Assistance staff at 512-936-2420 or rima.petrossian@twdb.texas.gov if you have any questions or need any further information.

Respectfully,



Jeff Walker
Executive Administrator

Attachment: GAM Run 16-031 MAG

c w/att.: Amy Bush, RMBJ Geo
Ray Brady, RMBJ Geo
Kyle Ingham, Panhandle Regional Planning Commission
Curtis Campbell, Red River Authority
Trey Buzbee, Brazos River Authority
Kelly Davila, South Plains Association of Governments
Simone Kiel, Freese & Nichols, Inc.
Kerry Maroney, Biggs & Mathews
David Dunn, HDR, Inc.
Paula Jo Lemonds, HDR, Inc.
L'Oreal Stepney, Deputy Director, Office of Water, Texas Commission on Environmental Quality
Kim Wilson, Texas Commission on Environmental Quality
Kelly Mills, Texas Commission on Environmental Quality
Robert Mace, Deputy Executive Administrator, Water Science and Conservation
Larry French, Groundwater Division
Temple McKinnon, Water Use, Projections, & Planning
Sarah Backhouse, Water Use, Projections, & Planning
Sabrina Anderson, Water Use, Projections, & Planning